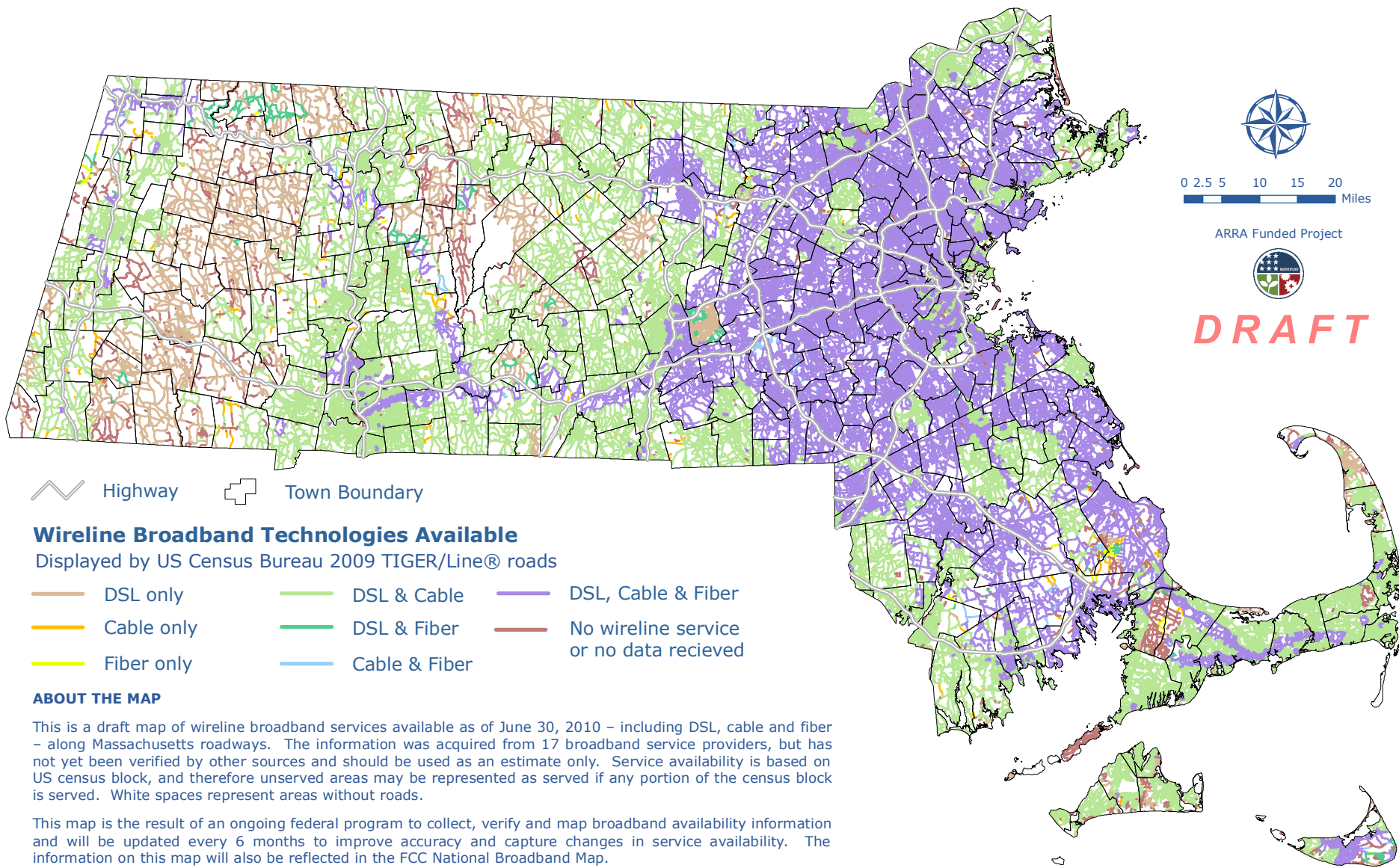




# Wireline Broadband Availability in Massachusetts



ARRA Funded Project



**DRAFT**

 Highway     Town Boundary

## Wireline Broadband Technologies Available

Displayed by US Census Bureau 2009 TIGER/Line® roads

- |  |   |   |
|--|---|---|
|  DSL only   |  DSL & Cable   |  DSL, Cable & Fiber                      |
|  Cable only |  DSL & Fiber   |  No wireline service or no data received |
|  Fiber only |  Cable & Fiber |   |

### ABOUT THE MAP

This is a draft map of wireline broadband services available as of June 30, 2010 – including DSL, cable and fiber – along Massachusetts roadways. The information was acquired from 17 broadband service providers, but has not yet been verified by other sources and should be used as an estimate only. Service availability is based on US census block, and therefore unserved areas may be represented as served if any portion of the census block is served. White spaces represent areas without roads.

This map is the result of an ongoing federal program to collect, verify and map broadband availability information and will be updated every 6 months to improve accuracy and capture changes in service availability. The information on this map will also be reflected in the FCC National Broadband Map.

This map is distributed "as-is" without warranties of any kind, express or implied, including but not limited to warranties of suitability to any particular purpose or use and is intended for use only at the published scale.

Map Date: December 21, 2010