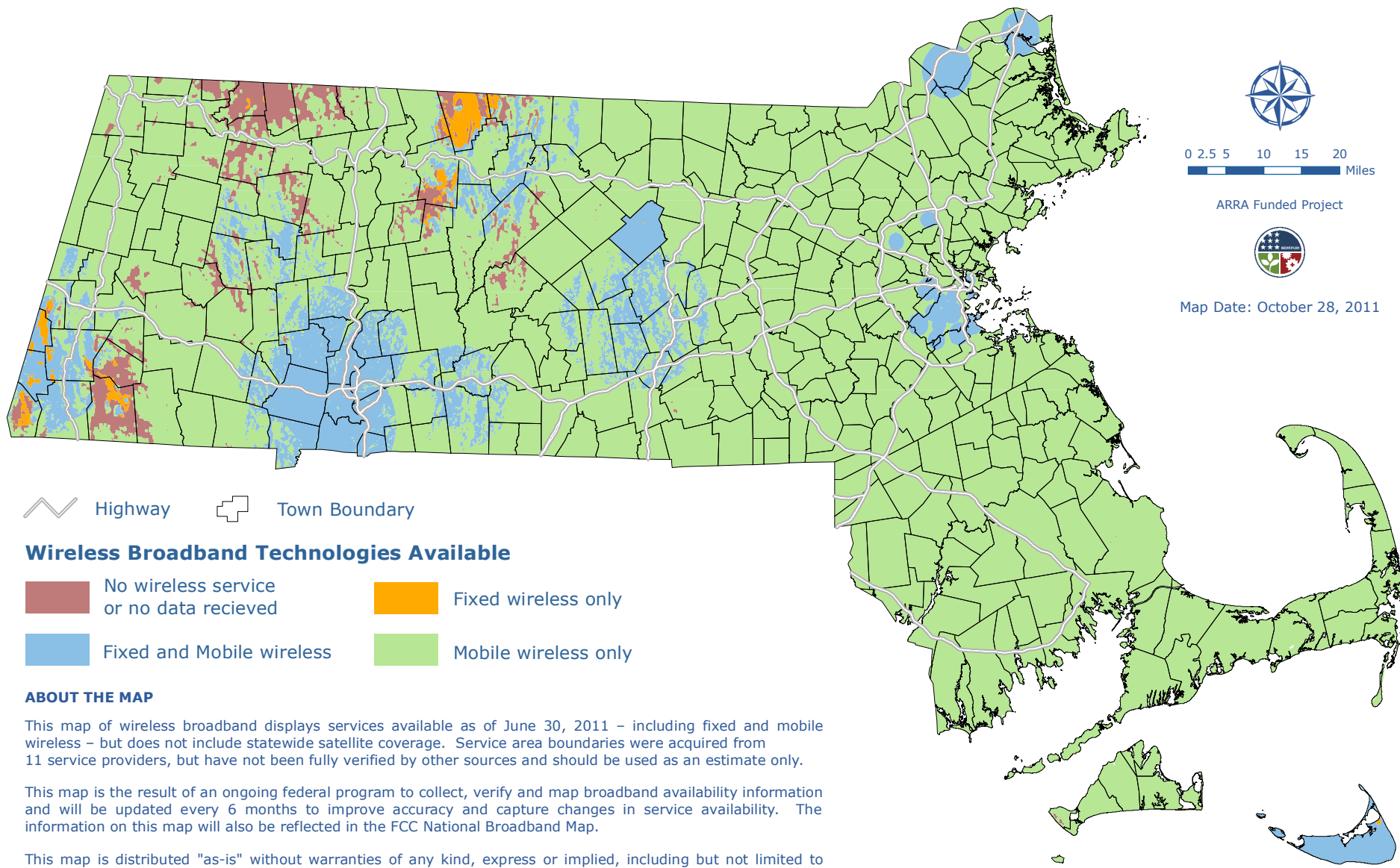


Wireless Broadband Availability in Massachusetts Services as of June 30, 2011







0 2.5 5 10 15 20 Miles

ARRA Funded Project



Map Date: October 28, 2011

 Highway  Town Boundary

- Wireless Broadband Technologies Available**
-  No wireless service or no data recieved
 -  Fixed wireless only
 -  Fixed and Mobile wireless
 -  Mobile wireless only

ABOUT THE MAP

This map of wireless broadband displays services available as of June 30, 2011 – including fixed and mobile wireless – but does not include statewide satellite coverage. Service area boundaries were acquired from 11 service providers, but have not been fully verified by other sources and should be used as an estimate only.

This map is the result of an ongoing federal program to collect, verify and map broadband availability information and will be updated every 6 months to improve accuracy and capture changes in service availability. The information on this map will also be reflected in the FCC National Broadband Map.

This map is distributed "as-is" without warranties of any kind, express or implied, including but not limited to warranties of suitability to any particular purpose or use and is intended for use only at the published scale.